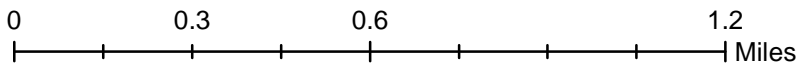
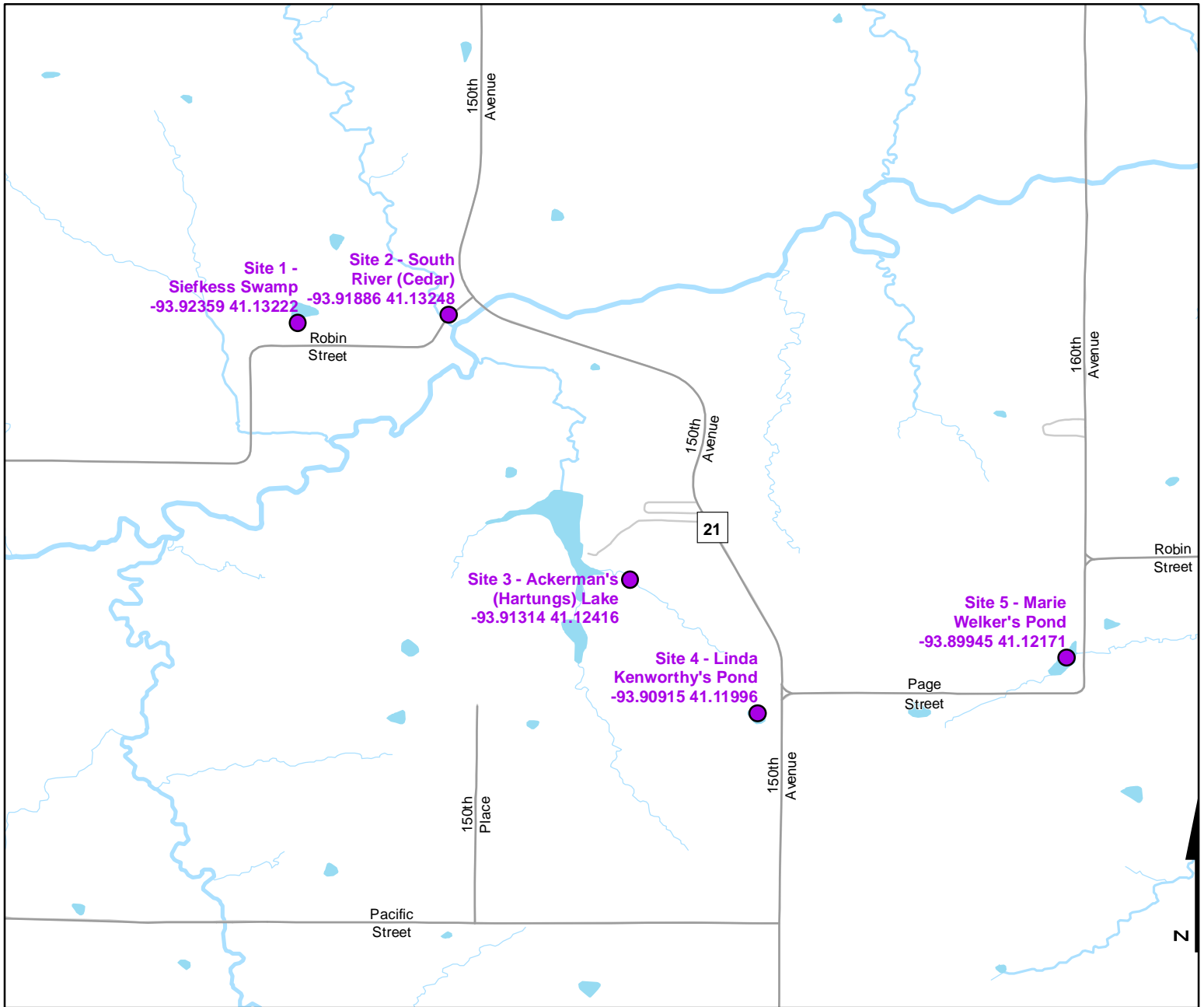




Volunteer Wildlife Monitoring Program (VWMP) Frog and Toad Survey

Route ID: 143 County: Clarke

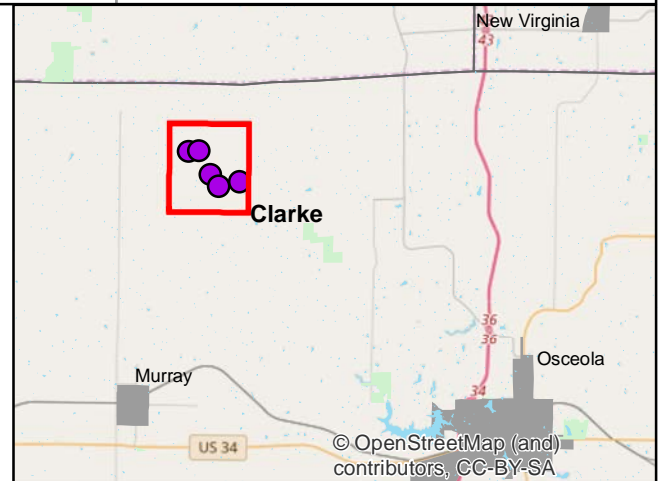
Click for Google Maps to Site 1: <https://www.google.com/maps/dir/?api=1&destination=41.1322207714,-93.9235857078>



DNR
**Volunteer
 Wildlife
 Monitoring
 Program**

Legend

----- Trails





Frog and Toad Call Survey Route Description

Route ID **143**

Established: 1994

Site Number	Name	County	Latitude	Longitude	Directions
1	Siefkess Swamp	Clarke	41.1322208	-93.9235857	Just off Co Hwy H2R (Robin St.), just west of R21 (150th Ave) and H2R (Robin St) intersection before the curve
2	South River (Cedar)	Clarke	41.1324783	-93.9188582	Just east of Siefkess Swamp site, right off the intersection of Robin St and 150th Ave along the Cedar River
3	Ackerman's (Hartungs) Lake	Clarke	41.1241609	-93.9131445	Pond off of Co Hwy R21
4	Linda Kenworthy's Pond	Clarke	41.1199587	-93.9091553	West side of 150th Ave at the intersection of 150th Ave and 160th Ave
5	Marie Welker's Pond	Clarke	41.1217104	-93.8994473	Pond on the curve just south of 150th Ave and Robin St